

Piz Linard Southeast Ridge

Beautiful ridge ascent to the remarkable pyramid in the Lower Engadin.

Piz Linard Southeast Ridge

Beautiful ridge ascent to the remarkable pyramid in the Lower Engadin.

TAG 1

CHAMONNA LINARD

We meet shortly before dinner at the Linard hut, the Chamonna Linard. The hut is a newly built SAC hut in traditional style. It is maintained during the summer by members of the "Secziun Engiadina Bassa" of the SAC, who work for the benefit of the club and the guests without any compensation.

▲ 2327 m ⌚ 2.5 Stunden ↑ 900 hm / 2.5 h

DAY 1

PIZ LINARD OVER THE SOUTHEAST RIDGE

The Piz Linard is the highest mountain of the Silvretta. Today we want to climb it over the beautiful southeast ridge. Most of the time we will be all alone here and only at the summit will we meet the climbers from the normal route again. We either reach the ridge shortly after the hut and take the Linard Pitschen to the summit (a bit longer and more challenging) or follow the normal path up to 2800 meters. Here we exit it to the right and climb through a long rocky slope up to the ridge. We enjoy the view over the whole Engadin up to the glaciated peaks of the Bernina range. An easy climb now leads us up to the summit Steinmann.

The descent is over the normal path.

▲ 3411 m ⌚ 7 Stunden ↑ 1100 hm / 4 h ↓ 1400 hm / 3 h 🦶 Sure-footedness

Piz Linard Southeast Ridge

Beautiful ridge ascent to the remarkable pyramid in the Lower Engadin.

Preise Gruppe

(Mindestens 1 bis maximal 2 Teilnehmer)

Preise Privat

980 CHF

1 Participants

1130 CHF

2 Participants

(Maximale Teilnehmerzahl pro Bergführer: 2)



Inklusivleistungen

- mountain guides
- Overnight stay with dinner and breakfast



Zusatzkosten

- Drinks during Dinner




Buchbare Zusatzleistungen

Piz Linard Southeast Ridge







Beautiful ridge ascent to the remarkable pyramid in the Lower Engadin.

 **Saison**
July -
September

 **Wochentage**
Only Private

 **Dauer**
1 Tag

 **Schwierigkeit**
Intermediate

 Anforderungen	 Material	 Treffpunkt
Sure-footedness	<ul style="list-style-type: none">• Mountaineering boots, Climbing helmet, climbing harness	6:00pm Chamonna Linard or 4:30pm Zernez Train station
 Anreise	 Unterkunft / Komfort	 Good to know
Parkplätze: In Lavin there are parking places just behind the village. ÖV Arrival by train to Lavin.	Simple SAC hut. We will come back there again. That means you can leave any extra material in the hut.	The ascent to the hut can be shortened. With a driving permit we drive up to Plan dal Bügl (2000m): Meeting point at 4:30pm in Zernez.

Piz Linard Southeast Ridge

Beautiful ridge ascent to the remarkable pyramid in the Lower Engadin.