

# **Ringelspitz 3247m**

**The alpine tour up to the top of the highest St. Galler mountain.**

# Ringelspitz 3247m

**The alpine tour up to the top of the highest St. Galler mountain.**

## DAY 1

### RINGELSPITZHÜTTE SAC

We meet in Chur and drive together up to the Kunkels. From there we tackle the approach to the Ringelspitzhütte, in about 1.5 hours we reach the hut.

🕒 1.5 Stunden    ⬆️ 650 hm

## DAY 2

### RINGELSPITZ/PIZ BARGHIS

From the Ringelspitzhütte we start in the direction of the glacier. We have to cross the small Taminser-Glacier. Then the climbing part starts. Around 4-6 pitches in the fourth grade along the Mittelgrat. On top we enjoy the breathtaking roundview. Since the Ringelspitz stands so alone and far away from the other, higher peaks, it opens up a distant view that is hard to beat, from the Wetterstein and the Ötztal mountains to the Weisshorn in Valais and the snow peaks of Bern, from the Adamello in the south to the dark heights of the Black Forest.

The descent goes via the "Morkopf" to the Ringelspitzhütte and on the hiking trail back to the car at the Kunkelspass.

⬆️ 3247 m    🕒 8 Stunden    ⬆️ 1200 hm / 4.5 h    ⬆️ 1850 hm / 3.5 h    🦶 Sure-footedness, no fear of heights

# Ringelspitz 3247m

The alpine tour up to the top of the highest St. Galler mountain.




## Preise Gruppe

(Mindestens 1 bis maximal 2 Teilnehmer)

## Preise Privat

1080 CHF	1 Participant
1210 CHF	2 Participants

(Maximale Teilnehmerzahl pro Bergführer: 2)

 Inklusivleistungen	 Zusatzkosten	 Buchbare Zusatzleistungen
<ul style="list-style-type: none"><li>• Mountain Guide</li><li>• 1 night in the SAC hut</li><li>• Dinner and Breakfast</li><li>• Tea for the day</li></ul>	<ul style="list-style-type: none"><li>• Drinks during dinner</li></ul>	

# Ringelspitz 3247m

The alpine tour up to the top of the highest St. Galler mountain.



Saison

July -  
September



Wochentage

only private



Dauer

2 Tage



Schwierigkeit

Intermediate



## Anforderungen

Surefootedness, no fear of heights, climbing up to 4th degree, endurance for eight-hour tour



## Material

- Crampons
- Ice Axe
- Climbing Harness
- Headlamp
- Helmet



## Treffpunkt

3pm trainstation Chur or by arrangement with the mountain guide



## Anreise

### Parkplätze:

Park&Rail Train station Chur

### ÖV

Chur can easily be reached by public transport. In only a few minutes you reach our partner shop Exodus by Go Vertical in Chur by foot (address: Obere Gasse 48, 7000 Chur)



## Unterkunft / Komfort

mountain hut



## Good to know

# Ringelspitz 3247m

**The alpine tour up to the top of the highest St. Galler mountain.**

