

Panoramic hike Val Roseg

Towards the glaciers.

Panoramic hike Val Roseg

Towards the glaciers.

PROGRAM

HIKING TOWARDS THE GLACIERS.

We start our hike with a wonderful view of the Engadine lakes, as we take the cable car to the Corvatsch middle station (Murtèl). On a wide path we start in the direction of Fuorcla Surlej, where our views are now directed to the higher mountains. The Bernina massif and the Sella group, as well as the glacier world all around, show themselves impressively to us. We can now admire this panorama on the high trail and finally reach the SAC hut Chamanna Coaz. Not far from the glacier and majestically situated on a small rocky peak, the hut is the ideal place for our lunch break. Then we head out of the valley, first a short steep descent to the huge glacial lake Lej da Vadret and then along the lake to the glacier forefield of the Roseg and Tschierva glaciers. We officially end our hike at the Hotel Restaurant Roseg Glacier. Those who wish can stay in Val Roseg, walk along the forest road to Pontresina or take the horse-drawn carriage out of the valley.

🕒 6 Stunden ⬆️ 50 hm ⬇️ 1090 hm

Panoramic hike Val Roseg

Towards the glaciers.

Preise Gruppe




160 CHF	from 4 participants
190 CHF	for 3 participants

(Mindestens 3 bis maximal 8 Teilnehmer)

Preise Privat

550 CHF	1 - 2 participants
600 CHF	each additional participant
660 CHF	
700 CHF	
750 CHF	


(Maximale Teilnehmerzahl pro Bergführer: 8)

 Inklusivleistungen	 Zusatzkosten	 Buchbare Zusatzleistungen
<ul style="list-style-type: none"> Hiking guide or mountain guide 	<ul style="list-style-type: none"> Cable car ticket Corvatsch (Surlej-Murtèl, uphill): 29 CHF Lunch in the SAC hut, Chamanna Coaz 	


Panoramic hike Val Roseg







Towards the glaciers.

 **Saison**
June - October

 **Wochentage**
Monday

 **Dauer**
1 Tag

 **Schwierigkeit**
easy

 Anforderungen	 Material	 Treffpunkt
Endurance for an six-hour hike.	<ul style="list-style-type: none">• Hiking boots• Sun screen• Rain protection• eventually hiking poles• Snacks and enough to drink	8:30am cable car station Corvatsch (Surlej)
 Anreise	 Unterkunft / Komfort	 Good to know
Parkplätze: Next to the station of the Corvatsch cable car. ÖV Bus stop Surlej, Corvatschbahn		

Panoramic hike Val Roseg

Towards the glaciers.

