

Trekking Around Bernina (4 Days)

On high-altitude trails around the Bernina range

Trekking Around Bernina (4 Days)

On high-altitude trails around the Bernina range

AROUND THE BERNINA RANGE IN FOUR DAYS

PROGRAM

On the hike along the south side of the Bernina Mountain, you will experience an extraordinarily beautiful and wildly romantic landscape as you walk. We roam through three cultural areas: Engiadina - the wonderful high valley of Romansh-speaking Switzerland, la Valmalenco - a side valley of the Valtellina (Italy) and la Val Poschiavo - a valley isolated and separated from the rest of the Svizzera Italiana.

DAY 3

MALOJA ORDEN - PASSO DEL MURETTO - RIFUGIO LONGONI CAI

Through forest and marshes we reach the Cavloc lake. Then it's steeper and steeper through the lonely Murettal to the pass (2562 m). On a historical mule track we descend towards Alpe Oro. Then up again to Alpe Fora and on to the Longoni Hut CAI (Club Alpino Italiano).

🕒 8.5 Stunden ⬆️ 1330 hm ⬇️ 700 hm 📏 17.5 Km Distance

DAY 4

4. DAY RIFUGIO LONGONI - CAMPO FRASCIA

The 4th part of the "Alta Via della Valmalenco" is today our way. High above the valley along the mountain ridge to Alpe Roggione, 2000 m. Continue to the Bocchel de Torno and via Dosso dei Vetti to Campo Frasca.

🕒 6 Stunden ⬆️ 370 hm ⬇️ 1300 hm 📏 12 Km Distance

DAY 5

LAGO DI GERA - PASS DA CANFINAL - CAVAGLIA

At the beginning we drive to the dam of the Lago di Gera and reach the top of the wall via a dizzying concrete ramp (safe). We reach the Alpe Gembré on the lakeside path, partly carved into rock. The ascent

to the Pass da Canfinal (2628 m) brings us back to Switzerland. On an elevated path we go high above the Val Poschiavo to Cavaglia.

🕒 7 Stunden ⬆️ 800 hm ⬇️ 1185 hm 📏 15 km Distance

DAY 6

CAVAGLIA - DIAVOLEZZA



The day begins with a visit to the glacier mills in the glacier garden. Then we take the train to Alp Grüm. We hike to Sassal Mason and further into the wide valley of the Bernina Pass, with a wonderful view of the Puschlav and the glacier world, which is within reach. Lago Bianco, the mountain lakes, the Cambrena glacier and the slowly meandering trains of the Bernina Express over alpine grasslands accompany us to the bottom station of the Diavolezza Gondola. Our hike ends at the Bernina-Diavolezza train stop and we take the train home individually.

🕒 4.5 Stunden ⬆️ 360 hm ⬇️ 260 hm 📏 12 km Distance



Trekking Around Bernina (4 Days)

On high-altitude trails around the Bernina range

Daten und Preise Gruppe

von 25.07.2021 bis 28.07.2021	620 CHF		Bergführer Team-Bergführer
von 23.08.2021 bis 26.08.2021	620 CHF		Bergführer Team-Bergführer

(Mindestens 5 bis maximal 8 Teilnehmer)

 Inklusivleistungen	 Zusatzkosten	 Buchbare Zusatzleistungen
<ul style="list-style-type: none"> • 3 x Overnight stay with Dinner and Breakfast • taxi • RhB Railway • 4 days hiking guide 	<ul style="list-style-type: none"> • all drinks • snack 	

Trekking Around Bernina (4 Days)

On high-altitude trails around the Bernina range



Saison

July -
September



Wochentage

Mon - Thurs



Dauer

4 Tage



Schwierigkeit

Easy



Anforderungen

The tour is technically easy T2/T3. You should have experience in hiking and be 'sure-footed'. This means that you don't slip out of control even on less than ideal trails and that you always remain safe. The paths are usually well recognizable. In the ascent to the Murettopass there could still be old snow which we avoid as much as possible.



Material

- siehe Ausrüstungsliste Wandern 4 Tage



Treffpunkt

7:30am Maloja-Orden Salecina



Anreise

ÖV
Pontresina Train Station



Unterkunft / Komfort

Hotels and Huts



Good to know

This tour is led by hiking guide Ruedi Wiesner.

Trekking Around Bernina (4 Days)

On high-altitude trails around the Bernina range