

Alpintrekking Bernina

Over hill and mountain, glaciers and passes - through the Bernina region.

Alpintrekking Bernina

Over hill and mountain, glaciers and passes - through the Bernina region.

DAY 1

DIAVOLEZZA - MORTERATSCH GLACIER - BOVALHÜTTE

We already enjoy the wonderful view over the Alps when we arrive at the Diavolezza. But these days there are still plenty of unique panoramas - as well as cosy hut evenings, summit ascents, valley crossings and glacier experiences.

Today we already climb the first 3000m with the Sass Queder, which stands right next to the Diavolezza. Now we hike on to the Persgletscher and enter it where the mountaineers do it early in the morning to climb the Piz Palü. But on the glacier we soon turn right and follow it in the direction of the river past the Isla Persa until its end. Where once there were wild crevasses, we enter the Morteratsch Glacier. We cross this glacier in a slight arc and thus get very close to the labyrinth and the impressive eastern flank of Piz Bernina. Soon we are at the cosy Bovalhütte.

▲ 3066 m ⌚ 4 Stunden ↑ 150 hm / 0.5 h ↓ 600 hm / 3.5 h

DAY 2

LEJETS DA BOVAL - PIZ MISAUN 3250M - FUORCLA TSCHIERVA - TSCHIERVA HUT

Today we start early in the morning, because we have a long day ahead of us. We reach the Fuorcla dals Lejets via mountain trails, rock slabs and boulder terrain. We pass the small mountain lakes Lejets da Boval. The transition to Fuorcla Misaun is the key point of our crossing of the Bernina region. We reach Fuorcla Misaun via a simple ridge. Meanwhile we enjoy the breathtaking view over to Piz Morteratsch. Another ascent is approaching. Over the Vadret da Misaun we climb up to Fuorcla Tschierva in total seclusion and peace. The panorama opens once again: Piz Bernina, Piz Scerscen and Piz Roseg are right in front of us. Via the Vadrettin da Tschierva we descend to the Tschierva hut.

▲ 3250 m ⌚ 8 Stunden ↑ 1000 hm / 6 h ↓ 750 hm / 2 h 🧤 surefooted and no fear of heights

DAY 3

TSCHIERVA HUT - VAL ROSEG - COAZ HUT

Today's leg takes us down into the Val Roseg. At the bottom of the valley we cross the glacier stream, the Ova da Roseg over an exciting rope bridge. In the ascent to the Coaz hut we pass the picturesque Lej da Vadret.

▲ 2612 m ⌚ 5 Stunden ↑ 600 hm / 3.5 h ↓ 500 hm / 1.5 h

DAY 4

PIZ CHAPÜTSCHIN 3386M - FUORCLA SURLEJ - MITTELSTATION MURTÈL

We climb the Piz Chapütschin over the glacier of the same name and end with an easy climb. We descend to the Coaz hut on the same path. Now we take the beautiful high trail to Fuorcla Surlej, where we enjoy the view of the mighty round Piz Morteratsch, Bernina, Scerscen and Roseg for the last time. We board the Corvatschbahn at the middle station Murtèl.

▲ 3386 m ⌚ 7 Stunden ↑ 800 hm / 3 h ↓ 1000 hm / 4 h

Alpintrekking Bernina

Over hill and mountain, glaciers and passes - through the Bernina region.

Daten und Preise Gruppe

von 15.07.2021 bis 18.07.2021	995 CHF		Bergführer Team-Bergführer Anmeldeschluss 08.07.2021
von 29.07.2021 bis 01.08.2021	995 CHF		Bergführer Team-Bergführer Anmeldeschluss 22.07.2021
von 12.08.2021 bis 15.08.2021	995 CHF		Bergführer Team-Bergführer Anmeldeschluss 05.08.2021
von 26.08.2021 bis 29.08.2021	995 CHF		Bergführer Team-Bergführer Anmeldeschluss 19.08.2021
von 09.09.2021 bis 12.09.2021	995 CHF		Bergführer Team-Bergführer Anmeldeschluss 02.09.2021
von 23.09.2021 bis 26.09.2021	995 CHF		Bergführer Team-Bergführer Anmeldeschluss 16.09.2021

(Mindestens 4 bis maximal 6 Teilnehmer)

Inklusivleistungen

Zusatzkosten

 **Buchbare
Zusatzleistungen**

- Mountain guide
- 3 Overnight stays
- with half board
- Tea for the day
- 2 tickets for the mountain railway*
- little crampons & climbing harness*
- TRansportation back to parking*

- Drinks during dinner

Alpintrekking Bernina

Over hill and mountain, glaciers and passes - through the Bernina region.



Saison

July -
September



Wochentage

Thurs - Sun






Dauer




4 Tage



Schwierigkeit

Intermediate

 Anforderungen	 Material	 Treffpunkt
<p>surefooted and no fear of heights Terrain up to approx. T5</p>	<ul style="list-style-type: none"> • good hiking or mountaineering boots. Trekking poles 	<p>12:00pm Bottom station Diavolezza Transport on the last day from the Corvatsch valley station back to the Diavolezza car park is included.</p>

 Anreise	 Unterkunft / Komfort	 Good to know
<p>Parkplätze: The car park at the Diavolezza bottom station is free of charge.</p> <p>ÖV The train station is called Bernina Diavolezza and is located right next to the bottom station of the cable car.</p>	<p>Simple SAC Hut</p>	<p>You can also buy packed lunches in the huts.</p>

Alpintrekking Bernina

Over hill and mountain, glaciers and passes - through the Bernina region.

